
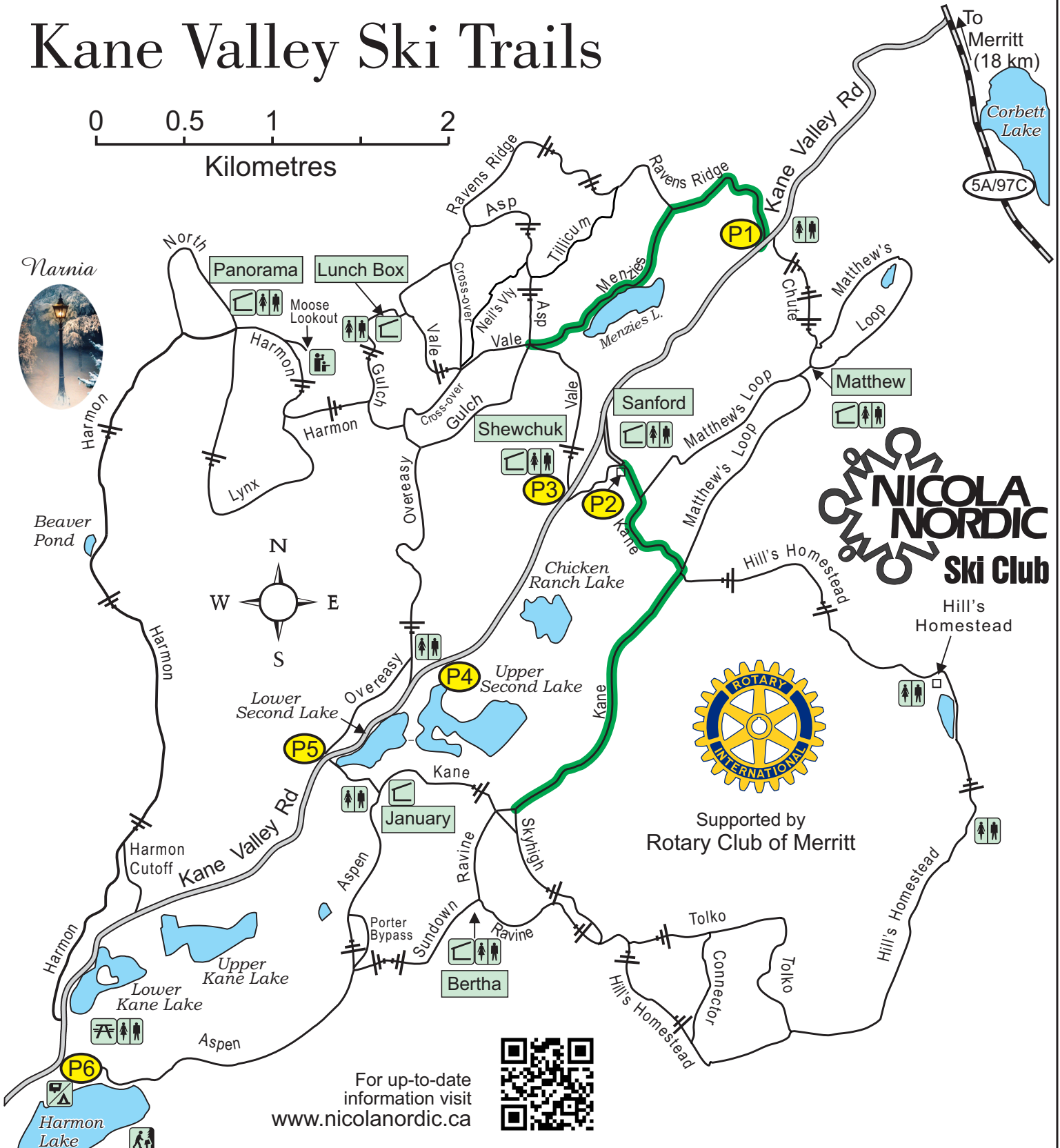
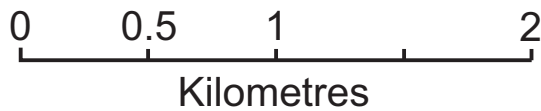


Kane Valley Ski Trails



Supported by
Rotary Club of Merritt

For up-to-date
information visit
www.nicolanordic.ca



Trail Length (km)		
1.1 Asp	5.7 Hill's Homestead	4.0 Ravens Ridge
3.4 Aspen	5.1 Kane	1.4 Ravine
0.7 Chute	2.2 Lynx	1.0 Skyhigh
0.6 Connector	4.6 Matthew's Loop	1.2 Sundown
1.2 Cross-over	1.3 Menzies	0.9 Tillicum
2.4 Gulch	0.8 Neil's Valley	1.7 Tolko
6.3 Harmon	1.1 North	1.9 Vale
0.5 Harmon Cutoff	2.4 Overeasy	Total 52 km
	0.6 Porter Bypass	KANESKI-2021.CDR

LEGEND

- Freeway
- Gravel Road
- Trail
- Novice Trail
- Parking Lot/Area
- Steep Hill

Created by Murphy Shewchuk
& Cascades Forest District MFLNRO